



















DE DOORNS

**Legend:**

-  Urban Edge
-  Cadastre
-  Critical Biodiversity Area
-  Cultivated Land
-  Waterbodies
-  Primary Corridor
-  Activity Streets
-  Roads
-  PT & NMT
-  Railway Lines
-  Railway Station
-  Sub-centre Nodes
-  Gateways
-  Existing Developed Area
-  Densification Areas
-  Public Open Space Network
-  Strategic Development Areas
-  Managed Expansion Areas

